

Lands under application
Reg. Ref. F21A/0287
(ABP Reg. Ref. 312189-21)









BOUNDARY TYPE B (SCALE 1:50)



BOUNDARY TYPE A (SCALE 1:50)



-  Boundary Type A- The western site boundary is defined by a dense agricultural hedgerow outside of which sits a steel palisade fence approx. 3m high (under the control of Iannród Éireann). New planting is suggested to enhance the existing hedgerow. In addition to this a 1.4m chain link fence is proposed.
-  Boundary Type B- 2.0m high Precast Concrete Post and Panel Fence
-  Boundary Type C- 2.0m high Precast Concrete Post and Panel Fence with additional tree planting for screening
-  Boundary Type D- Existing hedgerow to be retained
-  Boundary Type D- New 1.2m high stone wall to retain the character of the Golf Links Road
-  New staggered galvanised gate

Project: HACKETTSTOWN, SKERRIES		Client: LAND DEVELOPMENT AGENCY	
Stage: PLANNING		Drawing No: DN1906_BSLA_LDA_SHD_LANDSCAPE DETAIL - BOUNDARY TREATMENTS	
SCALE: 1:500@ A0 DATE: 03/2022		 Bernard Seymour Landscape Architects 4 Mary's Abbey t +00 353 1 8747764 Dublin 7 e info@bslarch.com	